



2022/23

United Counties Football League

John Aitken
Groundhoppers
2022/23

This is Step 5 League leading to the Southern League Division One with Premier North and Premier South and Division One at Level 6

The symbols are:



= Local Bus



= Car



= Railroad



= London Underground Transport



= Walking



= Metro



= DLR



= London Overground

John Aitken
The Editor

- 2 United Counties League North Premier Division (Level 9)
- 25 United Counties League South Premier Division (Level 9)
- 34 United Counties League Division One (Level 10)

United Counties League Premier Division North

This is Step 5 League leading to the Southern League Division One

AFC Mansfield

Ground - Clipstone Road West Mansfield, NG19 0EE

Telephone: 07973 491739

Nickname: The North

Founded: 2012

Ground Capacity: 1,500 (128 Seated)

Ground Opened: 2012



Driving to the Ground



Take the M1 to Junction 28 from the North its first exit and from the south it is fourth exit onto the A38 then at Sutton in Ashfield lights take the right fork and turn right at the lights then take the first exit onto the A6117 then straight on at the next three roundabouts following the A6117 then at the lights at the Pump Crossroads take a right and then first right for the ground

Public Transport & Walking



Train to **Mansfield Railway Station** then walk four minutes to the Bus Station and take **Stagecoach East Midlands 15 or 16A bus** from Bay G for Clipstone to the Library on Clipstone Road then take the first right for the ground which is on the left

Admission Price

£4 Adults
£2 for OAP and Under 16

Anstey Nomads

Ground – Cropston Park, Cropston Road, Anstey LE7 7BP

Telephone 0116 236 4868

Founded: 1947

Capacity: 2,500 (200 Seated)

Team Nickname: Nomads

Driving to the Ground



Take the M1 to junction 22 from the South at the roundabout take the third exit from the North take the first exit and then take the A50 and straight on at the next two roundabouts and just before the lights at the roundabout take a left onto Anstey Lane and at the end take a right into Bradgate Road and at the roundabout go straight at the roundabout into Cropston Road and the ground is on the right



Public Transport



Train to **Nottingham Railway Station** then take a right and walk up to the end of the street and right into Cannal Street and cross the road and at the Broad marsh Stop take the **National Express 240 bus** to Charles Street in Leicester and then walk up to the Haymarket Bus Station and take the **First Bus 74 bus** to the football ground and cross the road.

Admission Price

£6 Adults
£2 for OAP and Under 16

Belper United


Ground - Christchurch Meadow Bridge Street Belper DE56 1BA

Telephone - 01773 825549

Founded: 1969

Capacity: 2,700 (500 Seated)

Team Nickname: United



Driving to the Ground



From M1 North

Exit junction 28 onto A38 towards Derby. Turn off at A610 (Signposted Ripley/ Nottingham). Then at the 4th exit at roundabout going towards Ambergate, at the junction with A6 (Hurt Arms Hotel) turn left to Belper. The football ground is accessed via the lane by the side of the church on the right hand side just after the first set of traffic lights.



From South

Follow A6 north from Derby towards Matlock into Belper until junction with A517. Ground and facilities are accessed via the lane by the side of the church on the left hand side just before the first set of traffic lights.

Public Transport and Walking



→ 9 mins

Train to **Belper Railway Station** then come out of the railway station on to the main street A6 then turn right and walk down the road to the Y junction the ground is on the left down the lane.

Admission

Adult: £4.00,
Concessions: £1.00,

Boston Town

Ground – The Stadium Tattershall Road Boston Lincolnshire PE21 9LR

Telephone: 01205 365470

Founded: 1963

Capacity: 6,000 (450 Seated)

Team Nickname: The Poachers



Driving to the Ground



Take the A17 to just before Swineshead Railway Station and take a left onto the A1121 then at the roundabout go straight on (Third Exit) into Broadsides and straight on at the mini roundabout into Sleaford Road and at the lights at the park take a left into Argyle Street and

then fourth right into Tattersall Road and once crossed the sluice bridge over the River Witham do first right then left then first left and continue up the road and on the left you will see the sign for Boston Town there take a left into Witham Way and then first right for the car park and the ground is in front of you

Public Transport



Train to Boston Railway Station then walk to Asda and take the IT3 bus to Tudor Lane then walk up the Tattersall's Road then go left up the lane and the ground is in front of you

Admission Price

£6 Adults
£2 for OAP and Under 16

Deeping Rangers

Ground – Outgang, Towngate East, Market Deeping, PE6 8LQ

Telephone: 01778 344701

Founded: 1966

Capacity: 2,000 (165 Seated)

Team Nickname:



Driving to the Ground



Take the A1 then join the A151 at Colesworth although if your coming from the south take the sign at Colesworth and at the end of the slip road and at the roundabout take the first exit and at the next take second exit onto the A151 and at the next roundabout take the third exit to

keep on the A151 straight on at the next two roundabouts and at the third roundabout take the fourth exit onto the A15 and go straight on at the next roundabout and at Deeping crossroads take a left into Towngate East and the ground is on the left and follow it up the lane and the ground is on the right.

Public Transport



Train to Peterborough Railway Station walk across the road to the Queensgate Bus Station and from Stance 4 take the Delaine Bus 101 bus to Hallfleet and Towngate crossroads and then turn left and walk up Towngate East and the ground is on the left after 18 mins

Admission Price

£5 Adults
£2 for OAP and Under 16

Eastwood Community

Ground – Coronation Park, Chewton Street, Eastwood NG16 3HB

Telephone: 01623 423730

Founded: 2014

Capacity: 3,000 (200 Seated)

Team Nickname: The Red Badgers



Driving to the Ground



Take the M1 to junction from the North third exit at the roundabout and first exit at the roundabout from the South onto the A608 and continue to Moorgreen and at the Horse and Groom Pub onto the B6010 and at the end of the road take a right onto Nottingham Road then second left into Chewton Street and the entrance to the ground is on the right with ample car space.



Public Transport & Walking



Rainbow 1



→ 2 mins

Train to **Langley Mill Railway Station** then walk out and take the **Trent Barton Rainbow One** to Castle Street from there its walk back to the church turn left then first left and walk up to the ground.

Admission

Adults £5
Concessions/ U16 £2.50

Heather St. John

Ground – St John’s Park Ravenstone Road, Heather LE67 2QJ
Telephone: 01530 263986
Founded: 1949

Capacity: 1,500 (80 Seated)
Team Nickname: St John
Ground Opened: 1993

Driving to the Ground



From the North and west take the M6 non toll and then merge onto the A42 and keep to the left two lane to stay on the M42 and leave at junction 12 then take the third exit at the first roundabout then straight on at the next then take the second left into Gallows Lane B4116 and continue down the road till you get to Heather with Beresford house in front of you turn left and go straight on at the roundabout and the ground is on the left.



From the North East and south take the M1 to junction 22 from the north take the first exit or third from south at the roundabout onto the A511 and go straight on at the next roundabout and at the lights take the left lane then go straight on at the next four roundabouts then second exit at the fifth roundabout then first left onto Leicester Road and at the coop roundabout in Ibstock take the second exit then go straight on at the next two roundabouts and at the Queens Head roundabout in Heather take the second exit and go straight on at the roundabout and the ground is on the left.



Main Stand

Public Transport and Walking



→ 4 mins



48 →



159



→ 24 mins

Take Cross Country Rail train to **Nuneaton Railway Station** then walk four mins to the bus station C2 Stop, take the **Stagecoach Midlands 48 Bus** to Regent Street R1 then take the

Roberts 159 Bus then walk back 20 mins down Piscale Road to the Queens Head roundabout then turn right at the roundabout and the ground is 100 yards on the left



The Hedge

Admission

Adults £5,
Concessions £2,
Under 10's free

Heanor Town

Ground - The Town Ground Mayfield Avenue Heanor DE75 7EN

Telephone: 01773 713742

Founded: 1976

Capacity: 1,500 (100 Seated)

Team Nickname: Town



Driving to the Ground



Take the M1 to junction 26 and at the roundabout take the third exit from the North or first exit from the south at the Nuthall Junction on to the A610 then after about four miles take the exit for Langley Mill and take the first exit onto the A608 to Heanor and take the first left after Staceys Bakery into Ray Street and first left into Mundy Street and at the crossroad take a left into Mayfield Avenue and the ground is on the left

Public Transport & Walking



H1



Take the Cross Country train to **Derby Railway Station** then turn right and walk up station way till the Alexandria Hotel then turn left and walk up Siddals Street at Saab dealership take a slight left and keep walking straight this becomes Traffic Street at the lights walk straight on under the Moorledge car park walk straight on at the roundabout and at the bus stop J2 take the **H1 Trent Barton bus** to the Price of Prussia pub on then cross the road and take first right and then right into Market Place and follow it down to the crossroads and turn left for the ground in Mayfield Lane.

Admission

£4 Adults
£2 for OAP and Under 16

Kimberley Miners Welfare

Ground - The Stag Ground Nottingham Road, Kimberley Nottingham NG16 2NB

Telephone: 01509 650992

Founded: 1926

Capacity: 2,000 (100 Seated)

Team Nickname: Miners

Driving to the Ground



Take the M1 to junction 26 and at the roundabout take the first exit from the North or third exit from the south at the Nuthall Junction on to the A610 and first exit at the next roundabout onto the B600 and follow it to the Stag Inn and the ground is up the lane on the left.



Public Transport & Walking



→ 3 mins



One



→ 1 min

Take the train to **Nottingham Railway Station** then cross the road and take the Tram to the Theatre Royal Centre Tram Stop Angel Row then walk Burton Street Stop T8 and take the **Trent Barton Rainbow One bus** to the Stag Inn and then take the lane to the ground.

Admission

Adults £5

Concessions/ U16 £2.50

Leicester Nirvana

Ground – Hamilton Park, Sandhills Avenue, Leicester LE5 1LU

Telephone: 0116 2433698

Founded: 2008 (Merger Thumby Rangers and FC Nirvana)

Capacity: 2000 (200 Seated)

Team Nickname: Nirvana

Driving to the Ground



Take the M1 to Junction 23 from the North first exit and from the South take the third exit at the roundabout onto the A512 and straight on at the next two roundabouts and at the third exit roundabout take the third exit onto the A6004 then go straight on at the next five roundabouts which will take you onto the A6 then first exit at the next into Watermead Way

and go straight on at the next three roundabouts into Sandmills Road and at the next take the first exit and the ground is in front of you.



Public Transport

  12 mins  58A  3 mins

Train to **Leicester Railway Station** turn right and then take the first left into Charles Street till you get to Primark and New Look turn right and cross the road and at bus stop DA take the Arriva in Midlands 58A to Lakeview Close at the church then walk back down the path and the ground is on the right



Admission Price

£5 Adults
£2 for OAP and Under 16

Loughborough University

Ground - Holywell Sports Complex, Holywell Park, Loughborough LE11

Telephone - 01455 840 088

Founded: 1920

Capacity: 2,500 (300 Seated)

Team Nickname: Students

Ground Opened: 1990

Driving Directions



Leave junction 23 of the M1, taking the A512 Ashby Road to Loughborough. At the first roundabout, turn right into Holywell Way (signposted for Burleigh Court and Holywell Park). Once you've got your visitor badge from the gatehouse, go straight on at the next two roundabouts and enter the Holywell Park car park.



Public Transport and Walking



→ 5 mins



7



→ 2 mins

Take the train to Loughborough Railway Station and then bus service Kinchbus Number 7 runs every 10 minutes from the station with a stop located directly next to Holywell Park.

Admission

Adults £5

Over 65's/Students £2

Under 16's £3

Programme

£2.00

Melton Town

Ground –All England Sports Ground Saxby Road Melton Mowbray LE13 1BY

Telephone:

Founded: 2004

Capacity: 2,000 (150 Seated)

Team Nickname: Town



Emma

Driving to the Ground



Take the A46 and from the North take the exit for east Midlands Airport and at the end turn right onto Paddys Lane and from the South take the same exit but at the end of the slip road turn left and then left into Paddys Lane and at the end of the road at the roundabout take the first exit onto the A6006 follow it to Melton Mowbray Library then go straight on into Norrman Way and at the crossroads go straight on into Saxby Road and the ground is on the left for the Cricket and football club.

Public Transport



From the North take the train to Syston Railway Station then cross the road and walk over and take Arriva 5A to just past the Police Station in Windsor Street just before the museum then walk past the museum and at the crossroads take a right and the grounds is five hundred yards on the left then just walk up the lane past the cricket ground.



From the South take the train to Melton Mowbray Railway Station then turn left onto Burton Street and at the end turn right into Sherrad Street and walk down to the crossroads and then take a right into Saxby Road and the grounds is two hundred yards on the left then just walk up the lane past the cricket ground.

Admission Price

£5 Adults
£2 for OAP and Under 16

Newark & Sherwood United

Ground - Station Road, Newark NG23 7RA
Telephone – 07885364425
Founded: 1901 (Worthington Simpson FC)
Capacity: 1,000 (50 Seated)
Team Nickname: The Flower or We Serve

Driving to the ground



Take the A46 to Newark roundabout from the North take the third exit and from the south take the first exit onto the A1133 follow it till you get to the royal Oak pub turn right on Station road and the sign for the ground entrance is on the left after about 3000 yards.



Public Transport & Walking



→ **10 mins**

Train to **Collingham Railway Station** then walk up to the main road then turn right and the entrance to the ground is 200 yards up the road on the right.



Covered Enclosure

Admission

Adults £5
Concessions/ U16 £2.50

Pinchbeck United

Ground – Sir Halley Stewart Field, Winfery Avenue Pinchbeck Spalding PE11 1DA
Telephone: 07802492763
Founded: 1935

Capacity: 2,700 (300 Seated)
Team Nickname: The Knights



Driving to the Ground



North East and North West

Take the A1 and then take the Signpost for the A46 Lincoln and at the roundabout take the third exit onto the A17 and at the fourth roundabout take the fourth exit onto the A16 and at the second roundabout take the second exit onto the B1180 then at the second roundabout take the Third exit onto the A151 after six hundred yards at the lights take a left into Pinchbeck Road then second right into Kings Road signposted for the station then first left into Winfrey Avenue and the ground is on the left

South East

Take the M6 and take the signpost for Corby A14 and at the lights turn right on the A14 and take it to junction 7 take the first exit onto the A43 and at the fifth roundabout take the third exit and go straight on at two roundabouts then at the end of the road turn left then turn left into High Street in St Martins and take the third right into Wharf Road and then take the fourth left into St Leonards Street and at the roundabout take the third exit into Uffington Road and then at the next roundabout take the first exit onto the A15 and at the third roundabout take the first exit onto the B1157 and then at the lights at the White Horse pub take a left and then right into Bridge Street then third left into New Street at Judes then second right into Winfrey Avenue and the ground is on the right.

South

Take the M1/a1 at Junction 17 take the exit for the A1139 Wisbech and at the third roundabout take the A47 and at the next roundabout take first exit and go straight on at the next onto Peterborough Road and at the next roundabout take the third exit onto the A16 and go straight on at the next two roundabouts onto the B1173 and then at the lights at the White Horse pub

take a left and then right into Bridge Street then third left into New Street at Judes then second right into Winfrey Avenue and the ground is on the right.

Public Transport & Walking



5 mins

Train to Spalding Railway Station walk out and walk down a few yards cross the road and take the first right beside Sainsbury the ground is at the bottom about 100 yards walking down through the shopping centre car park.

Admission Price

£5 Adults
£2 for OAP and Under 16

Quorn

Ground – Farley Way Stadium, Farley Way, Quorn, LE12 8RB
Telephone - (01509) 620232
Founded: 1924
Ground Capacity: 2,000 (150 Seated)
Nickname: The Fox Hunters



Driving to the Ground



From the North take the second exit at the Woodside roundabout or from the South first exit on the A6 just outside Quorn and then take the Loughborough Road and take the second left and the ground is on the left.



Public Transport & Walking



127 5 mins

Train to Loughborough Railway Station and then walk over to Stand C outside the station and take the Kinch 9 bus to Auderberry Gap then take the Arriva in the Midlands 127 bus to Farley Way walk back and take a right into Farley Way and the ground is on the right

Admission

Adults £5
Concessions/ U16 £2.50

Selston

Ground – Mansfield Road, Selston, NG16 6EE
Telephone - 01773 812540
Founded: 1968
Ground Capacity: 1,000 (50 Seated)
Nickname: The Parish
County Football Association: Nottinghamshire Football Association

Driving to the ground



Take the M1 to Junction 28 and at the roundabout from the North take the fourth exit and from the south take the second exit onto Mansfield Road and first left into Alferton Road and keep on this road till Selston and then take a right and the ground is on the right just as you come you the ben the entrance is on the right just past the bungalows before the hedge.



Public Transport & Walking



90



1 mins

Train to **Sutton Parkway Railway Station** then walk to the end of the station way turn left and go to the end take a right cross the road and take the **Trent Barton 90 Bus** to Lea Lane in the village and then take a left into Lea Lane and walk up to the Parish Hall the entrance to the ground is next to it on the left



90



mins

Train to **Derby Railway Station** then turn right out of the main entrance onto Railway Terrace and take the **Kinch Bus Skylink** to the Bus Station Bay 4 and take the **Trent Barton Comet** to Swanick Church Hall then take the **Trent Barton Ninety bus** to Lea Lane village and then take a left into Lea Lane and walk up to the Parish Hall the entrance to the ground is next to it on the left



New Floodlights

Admission

Adults £5
Concessions/ U16 £2.50

Sherwood Colliery

Ground - Debdale Park Mallard Court Mansfield Woodhouse NG19 7NS

Telephone - 01623 631747

Founded: 2008

Ground Capacity: 1,000 (150 Seated)

Nickname: The Wood



Driving to the ground



From the South take the M1 to Junction 28 and take the fourth exit and from the North at the same junction take the first exit onto the A38 and continue tot the Fox and Crown crossroads in Skegby go straight on and the turn left into Mallard Court as you enter Mansfield Woodhouse and the ground is at the end with a few parking spaces.

Public Transport & Walking



→ 10 mins

Train to **Mansfield Woodhouse Railway Station** then take the path to the car park and follow the Sidings to the end turn right and then first right and walk up the lane to the ground.



Admission Price

£4 Adults
£2 for OAP and Under 16

Skegness Town

Ground – Vertigo Stadium (War Memorial Ground) Wainfleet Road, Skegness PE25 2EL

Telephone: 07960756351

Founded: 1947

Capacity: 1,200 (100 Seated)

Team Nickname:



Skegness Town FC

Driving to the Ground



From the West take the A46 to Lincoln and from the North and South take the A15 to Lincoln then follow the bypass and at the bunkers Hill Roundabout from the South take the third exit and from the west and North take the first exit onto the A158 and at Wragby roundabout go straight on and at the next at the Gunbury Inn roundabout take the third to stay on the A158 and then straight on at the next roundabout and then at the lights just after Skegness Caravan park take a right into Lincoln Road and then at the Highwayman Inn take a right into Queens Road and at the end take a right and the ground is on the left with a small parking area.



Public Transport & Walking



8 mins

Train to **Skegness Railway Station** then turn left up Wainfleet Road and the ground is 400 yards on the left just past the rugby club

Admission Price

Adult: £4.00,
Concessions and Under 16s: £2.00

Sleaford Town

Ground: - Eslaforde Park Boston Road Sleaford NG34 9NN

Telephone: 01529 415951

Founded: 1923

Ground Capacity: 1,200 (150 Seated)

Nickname: Greens

Driving to the Ground



From the South take the third exit at the Winthorpe roundabout after crossing the A1 and from the south take the first exit at the same roundabout on the A46 and join the A17 and go straight on at the next three roundabouts and at the Queens interchange take a left for Kirkby la Thorpe and follow the road round and the ground is on the right just before you enter Sleaford with small parking area.



Public Transport



20 mins

Train to Sleaford Railway Station then it's a 20 minutes' walk to the ground. Come up the approach road then sharp left then first right into Boston Road. Continue on the road for around a mile and the stadium is on the right with the car park situated in front of the ground.

Admission Price

£5 Adults
£2 for OAP and Under 16

Wisbech Town

Ground - The Elgoods Fenland Stadium Lynn Road Wisbech PE14 7AL

Telephone: 01945 581511

Nickname: Fenmen

Founded: 1920

Ground Capacity: 2,000 (160 Seated)


Ground Opened: 1920

Driving to the Ground



Take the A1/M1 to Peterborough then take the first exit from the North or third exit from the south onto the A47 and follow to the Sleaford A1011 at the Churchill roundabout and at the Freedom roundabout take the third exit onto Lynn Road and the ground is on the right as you leave Wisbech

Public Transport



Train March Railway Station then walk over to Barclays on Broad Street and take the Stagecoach 56 bus to the Horse Fair Bus Station Wisbech walk up to the roundabout and then take the Stagecoach 66 bus take to the Pumping Station on Old Lynn Road and walk back onto Lynn Road the entrance to the stadium is on the left and walk through the car park to the ground.



Admission Price

£8 Adults
£2 for OAP and Under 16

**United Counties League
Premier
Division South**

Bugbrooke St. Michaels

Ground – Birds Close, Camp Hill off Gayton Road, Bugbrooke NN7 3PH

Telephone: 01604 839129

Founded: 1929

Capacity: 2,500 (100Seated)

Team Nickname: Badgers

Driving to the Ground



Take the M1 to junction 13 and take the first exit from the South and third exit from the North onto the A45 and then second exit at the next roundabout and then take the a left for Bugbrooke and follow the road left and as you enter Nether Heyford take the second left and follow the road left into Bugbrooke Road and at the end of the road take a left into Church Lane and just before the end take a right and then right again into High Street which then becomes Camp Hill and take a left after leaving the village up the lane to the ground.



Public Transport



D3 5 mins

Train to Northampton Railway Station walk out of the main entrance to the bus stop opposite the Black Lion take the Stagecoach in Northants D3 to opposite the Bakers Arms in Bugbrooke on the High Street go straight on into Camp Hill and take a left after leaving the village up the lane to the ground.



Admission Price

£5 Adults
£2 for OAP and Under 16

Cogenhoe United

Ground – Compton Park, Braefield Road, Cogenhoe NN7 1ND
Telephone: 01604890521
Founded: 1967
Capacity: 5,000 (100 Seated)
Team Nickname: United



Cogenhoe United FC

Driving to the Ground



Take the M1 at Junction 15A and take the first exit at the roundabout or third from south onto the A43 straight on at the first roundabout and first exit at the next roundabout onto the A5123 and third exit at the next roundabout and straight on at the next two roundabouts and at the third take the second exit onto the A45 take the first exit keep on the right side and take the fourth exit at the roundabout and straight on at the next onto the A428 then drive down the road and take the left for Cogenhoe then just outside Braefield village take a right into Braefield Road and the ground is on the right just before you enter the village.

Public Transport



10 mins



43



2 mins

Train to Northampton Railway Station then come out of the station turn left into St Peters Way walk on past the bus stops walk straight on up Black Lion Hill past Old Black Inn and the Cinema at the Horse Market Cross walk straight on at the light and up the prescient and walk up to the clock then go left and right onto Mercer Row follow the road round past the Skipton Building Society and turn left on through the prescient and walk it through to the Bus Station

From Stance 5 and then take Roys Minibus 43 bus to the Post office on Station Road Cogenhoe then take a left walk down past the primary school and the ground is on the left.



Admission Price

£5 Adults
£2 for OAP and Under 16

Coventry Sphinx

Ground – Sphinx Drive, Off Siddeley Avenue, Coventry CV3 1WA
Telephone: 02476-451361
Founded: 1946
Capacity: 1,500 (100 Seated)
Team Nickname: The Sphinx

Driving to the Ground

Take the M6 to Junction 3 from the north take the fourth exit or second from south at the roundabout onto the A444 go straight on at the next roundabout past the Ricoh Arena down Jimmy Hill Way and go straight on at four roundabouts and at the fifth take the first exit onto Binley Road and at Pattison College take a right into then take the second left into Bulls Head Lane and at the end turn right then second left along Sphinx Dive the ground is at the end.



Public Transport and Walking



Take Arriva Wales, Cross Country Rail, Virgin and West Midlands Rail to **Coventry Railway Station** then from Stop ER1 Take **National Express Coventry 8 bus** to Grove Street walk back to bus stop CU and take the **National Express Coventry 13 bus** to Binley Road Gosford Green then walk through the roundabout along to the Bulls Head pub then turn right walk down Bulls Head Lane and at the end turn right then second left along Sphinx Dive the ground is at the end.

Admission

Adults £5
 Concessions/ U16 £2

Coventry United

Ground – Butts Road Ground, 4401 Butts Road, Coventry CV1 3GE

Telephone: 07854 600349

Founded: 2013

Capacity: 5,500 (600 Seated)

Team Nickname: United



Driving to the Ground



Take the M42 to junction from the north take the first exit or third from south at the roundabout onto the A45 down the Birmingham Road and at Broad lane roundabout take the first exit onto Hershell Road then straight on at the next roundabout and at Hershall Common lights take a right and take a left just before the old Clarence pub and at the end take a left under the railway bridge into Albany Road and at the lights take a left into Butts Road and with the ESSO station on your right take a left into the parking area of the ground.

Public Transport and Walking



→ 13 mins

Take train to **Coventry Railway Station** then from. Walk to the top of Easton Road you would normally take the path on the left and walk beside the Ringway but this has been blocked so you have to take a right cross the bridge over the Ringway then turn left cross the road and walk through Greyfriars Park and follow the path left under the ridge way then turn right and when you get to the Old Queens Church turn left into Queens Road it joins

Butts Road and the Government Building then take the first left after the next set of lights down the path to the ground.

Admission

Adults £5,
Concessions £2,
Under 10's free

Desborough Town

Ground – Waterworks Field Braybrooke Road Desborough Kettering NN14 2LJ
Telephone - 01536 761350
Founded: 1896
Capacity: 2,000 (150 Seated)
Team Nickname: Ar Tan



Driving to the Ground



Take junction 18 on the M1 and from the North first exit and from the South third exit onto the A428 and straight on at the first roundabout and take junction 2 for Market Harborough and then left at the end of the slip road onto the A508 then take a right Arthingworth follow the road through Arthingworth till you get to the end of the road in Desborough there take a right and the ground is on the left after about 100 yards with a small parking area.

Public Transport



6 mins



X10



2 mins

Train Market Harborough Railway Station then walk up the approach road and turn right into Rockingham Road and walk down to the traffic light and walk straight on it becomes St Marys road past Destiny Night Club and Kwick Fit and take the first left after Nat West into Northampton Road then take the Stagecoach Midlands X10 to Desborough Sports Ground the bus drops you of at the ground.



Admission Price

£5 Adults
£2 for OAP and Under 16

Easington Sports

Ground - Addison Road Banbury OX16 9DH
Telephone: 01295 257006 / 07815 325905
Nickname: The Clan
Founded: 1946
Capacity: 1,500 (100 Seats)

Driving to the Ground



From North/South M40 Leave M40 at Junction11, follow A422 to Banbury by taking the first exit or third exit at the roundabout from the north, second roundabout then take A4260 to Adderbury and go through three sets of traffic lights, at top of the hill at T-junction turn left and then take the third right into Addison Road and the ground on left at end of road.

From South West from the A361 when entering Banbury take first right turning into Springfield Avenue after 'The Easington' PH and follow the road and take T-junction right into Grange Road, then first right into Addison Road and the ground on left at end of road.



Public Transport/Walking



→ 15 mins

Train to **Banbury Railway Station** come out of the main entrance and take a left then follow the road right over the river bridge then take a left and walk down to Horton Hospital then at the bottom of the road take a left onto Oxford Road then second right into Grange Road then take the first left just past the church into Addison Road at the end take a left down the lane to the ground.

Admission

Adults £6
 Concessions and Children £1

Eynesbury Rovers

Ground - Alfred Hall Memorial Ground Hall Road, Eynesbury PE19 2SF
Telephone: 07854950008
Founded: 1946
Capacity: 1,500 (250 Seated)
Team Nickname: The Clan

Driving to the Ground



Take the A1 till Eynesbury and take the sign for A428 and from the north take the second exit at the roundabout and from the south take the third exit onto the A428 the take the sign for the B1043 Eynesbury and at the roundabout take the first exit and go straight on at the next four roundabouts , then Barford Road at the white house take the sign for Camping and

Caravan site, then take first left into Hall Road and the ground is at the end with a small car park.



Public Transport



905



Train to **Bedford Railway Station** and then walk 10 minutes to the bus station just walk to the path onto Ashburn Road turn left cross the road and first right into Woodburn Road then take the third left into Alexandria Place and at the end turn right and walk down to the Greyfriars Bus Station on Greenhill Street and take the Stagecoach in Stagecoach East 905 bus to the Market Square, then walk to the crossroads and take a left into South Street walk down the riverside to the Woolpack Inn there take a right into St Mary Street cross the river the just past Chequers Inn at the roundabout take a right into Montagu Street walk down past the primary School (on your right) then take first right after the school into Hardwick Street and then third right into The Broad Walk go to the end and turn right the ground is in front of you



Admission Price

£5 Adults

£2 for OAP and Under 16

GNG Oadby Town

Ground - Oaks Park Wigston Road Oadby LE2 5QG

Telephone: 0116 271 5728

Founded: 1937 (Oadby Imperial)

Capacity: 3,000 (250 Seated)

Team Nickname: The Poachers



Driving to the Ground



Take the M1 to Junction 21 and from the North merge onto the A5460 and from the south take the third exit at the roundabout then take the exit for the A563 and merge onto to it then go straight on at the next two roundabouts and at the lights use the right fork at the lights and then turn right into Welford Road and at the roundabout take the first exit onto Oadby Road and go straight on at the next three roundabouts and the ground is on the right just before Oval Park

Public Transport



From the South take the train to **Northampton Railway Station** go out of the main entrance and walk down the Mair Fair and then walk straight on into Gold Street and then at Traverlodge turn left into College Street and walk up to the bus station and then from Platform 5 take the **Stagecoach in the Midlands X7 bus** to Waitrose walk back to the opposite the Primary School there take a right into Swatlands then at the end take a right then first right at the Black Dog public house and the ground is on the left after about 100 yards opposite the rugby club.



From the north take the train to Leicester Railway Station go out of the main entrance and from Stand EE take the Arriva in the Midlands 31 bus to Lidel on Harbough Road walk down to the crossroads and take a left into Oadby Road and the ground is on the left after the Oval Park rugby Ground.

Admission Price

£5 Adults
£2 for OAP and Under 16

Godmanchester Rovers

Ground - Bearscroft Lane Godmanchester PE29 2LQ

Telephone: 0795 036 7417

Founded – 1911

Capacity: 2,000 (100 Seated)

Team Nickname: The Goody

Driving to the Ground



From the north and South take the A14 take the first exit at the roundabout from the South or third exit from the North onto the A1198 go straight on at the first roundabout and the entrance to the ground is just 50 yards on the left.



Public Transport & Walking



→ 3 mins



478



→ 4 mins

Train to **Huntingdon Railway Station** then walk out on to Brampton Road turn right and walk down to St John Road then turn left and cross the road and take the **Whippet X3 Express bus** from the Bus Station Stop 3 to London Road walk back cross the road and take the first left watch this is a busy road for midweek games take a taxi from Huntingdon Station.

Admission

£6 for Adults,
 £3 for concessions
 £1 for children or free if they come in with an Adult

Programmes

£1.50

Long Buckby

Ground – Station Road Sports Field, Station Road, Long Buckby, NN6 7QA
Telephone – 01327 842682
Founded: 1937
Capacity: 1,000 (200 Seated)
Team Nickname: The bucks

Driving to the Ground



At Junction 18 on the M1 take the sign for the A5 and from the south take the first exit and third exit from the North at the roundabout and at the next roundabout take the first exit onto the A428 straight on at the next and then first exit at the next roundabout onto the A5.

Just after the New Inn Pub take a left for Long Buckby onto Three Bridges Road and the ground is on the right just after the railway station just before the rugby club.



Stephen Harris

Public Transport



3 mins

Train to **Long Buckby Railway Station** and either turn left or right depending on what station you have come from and walk just over a 150 yards up Station Road the ground is on the right



Admission Price

£5 Adults
£2 for OAP and Under 16

Lutterworth Town

Ground – Dudley Park, Dunley Way, Lutterworth, LE17 4NP

Telephone: 07855836489

Founded: 1955

Capacity: 2,000 (70 Seated)

Team Nickname: The Swifts




Driving to the Ground



At Junction 20 on the M1 take the sign for the A5 and from the south take the first exit and third exit from the North at the roundabout and at the next roundabout take the third exit onto Rugby Road, when you get to Elizabeth House (on your right) take a left into Central Way and take the third right into Dudley Way and the ground is on the left between the house just as the road bends right with a small car park.

Public Transport



Train to Leicester Railway Station then take a right and walk round the bend then cross the road and take the first left into Gallowgate and take the second right into Rutland Street and at Stop EK take the Arriva in Midlands 84 bus and get off Elizabethan Way on Leicester Road and then cross the road and take the first right into Central Way and then third right into Dudley Road and on the left as the road goes right walk up the lane to the ground



Admission Price

£5 Adults
£2 for OAP and Under 16

March Town United

Ground - The GER Ground, Robingoodfellow's Lane March PE15 8HS
Telephone: 01354 653073
Founded – 1885
Capacity: 2,000 (300 Seated)
Team Nickname: The Hares

Driving to the Ground



From the North take the A1 to Peterborough then take A47 for Peterborough then go straight on at the next seven roundabouts following the signs for the A47 at the eighth roundabout take the second exit onto March Road go straight on at the next roundabout and at the next take the first exit then first right into Maple Grove and at the end of the road take a right then right for parking at the ground.

From the South take the M11 till junction 29 on the A14 then take the fourth exit at the roundabout onto the B1050 and take it to Hermitage Marine on the river Ouse take the second exit at the roundabout then first exit at the mini roundabout and take it to Sutton Conservative Club then take the first left into the Brook and go straight on at the next two roundabout then at the third take the first exit onto the A142 then at the Green Welly roundabout take the fourth exit on the A141 continue straight on at the next roundabout then at the next take the fourth roundabout and at the next take the first exit then first right into Maple Grove and at the end of the road take a right then right for parking at the ground.



Public Transport & Walking



→ 16 mins

Train to **March Railway Station** then it's a seventeen minutes' walk to the ground. Walk up onto Station Road then turn right and walk down to the church and mini roundabout there take a right into county Road then first left into Cromwell Road then walk to the bottom of the road and turn right into Hereward Street, and then first left into Robingoodfellow's Lane and the ground is on the left after 100 yards.

Admission

£5 for Adults,
 £2 for concessions
 £1 for children or free if they come in with an Adult

Programmes

£1.50

Milton Keynes Irish

Ground – Manor Fields, Bletchley Milton Keynes MK2 2HX
Telephone: 01908 375978
Founded: 2020 (merger of Buckingham Town, Milton Keynes Robins and Milton Keynes Irish Veterans)
Capacity: 2,000 (200 Seated)
Team Nickname: Irish

Driving to the Ground



Take the A5 to the McDonalds at Kelly's Kitchen Roundabout and from the North 4th exit and from the south take the first exit onto Watling Street and just before Dobbies Garden Centre take a left for Bletchley Rugby club cross the bridge and follow the road round to the ground with a small car park.



Public Transport



13 mins

Train to **Fenny Stratford Railway Station** and from the station walk up to the top of the station approach then turn right and walk down to the roundabout there take a left go past the Pink Punter Pub and at the Garden Centre take a right for the sign for Manor Fields and cross the bridge and the ground will be on the right and take a right at the club house and walk across the car park to the ground.



Admission Price

£5 Adults
£2 for OAP and Under 16

Newport Pagnell Town

Ground – The Pavilion, Willen Road Newport Pagnell MK16 0DF

Telephone: 01908 611993

Founded: 1963

Capacity: 2,000 (100 seated)

Team Nickname: The Swans



Driving to the Ground



Take the M1 to junction 14 first exit North and third exit South at the roundabout onto the A509 and at the next roundabout take the first exit onto the A422 and at the next take the third exit onto Willen Road and then take first right and the first right for the ground.



Public Transport



1



5 mins

Train to Milton Keynes Railway Station then walk out and walk up Midsummer Avenue to Santendar House and from there take the Arriva in Beds and Bucks 1 bus to Green Park Drive then walk back down Marsh End Road and after 100 yards take a left and right the ground is on the right.

Admission Price

£5 Adults
£2 for OAP and Under 16

Rothwell Corinthians

Ground – Sergeants Lawn Desborough Road Rothwell NN14 6JQ

Telephone: 01536711706

Founded: 1934

Capacity: 2,000 (200 Seated)

Team Nickname:

Driving to the Ground



Take the M1 to Junction 19 and merge onto the A14 from south and North and at Junction 3 take the slip road for Desborough and at the roundabout take the third exit onto the B576 and at the end take a left onto Kettering Road then take the first exit at the mini roundabout

and at the car wash take a right into Nunnery Lane and park there then cross the road and take the path to the ground



Public Transport



19 3 mins

Train to Kettering North Railway Station go out the main entrance and take a left and follow it to the crossroads then go straight on till the roundabout there take a right into Sheep Street then first left into bowling Green Road and walk up till your opposite the Hospital and there take the Stagecoach in the Midlands 19 Bus to opposite the cricket ground on Desborough Road walk 20 yards cross the road and walk up the right path to the ground.



Admission Price

£5 Adults
£2 for OAP and Under 16

Rugby Town

Ground – Butlin Road, Rugby, CV21 3SD

Telephone: 01788 844806

Founded: 1955 New Bilton FC)

Capacity: 7,000 (750 Seated)



Driving to the Ground



Take the M1 to Junction 19 and merge onto the M6 from south and North and take junction 1



on the A6 and first exit at the roundabout onto the A426 and straight on at the next two roundabouts and at the third take the first exit at the roundabout into Butlers Leap and at the crossroads lights take a right into Clifton Avenue then at the roundabout just after crossing the railway take the first exit into Butlins Road and the entrance to the ground is on the left with a large car park.

Public Transport



10 mins

Train to Rugby Railway Station then walk up to the top of the Station Terrace turn right then cross the road and take the first into Abbey Road and follow Cycle Route 41 and continue into South Street, then turn right at Bart Place and at the end take a right and then cross the road and take a left and the ground is on the left after about two yards.

Admission Price

£5 Adults

£2 for OAP and Under 16

Wellingborough Town

Ground – Dog & Duck Ground, London Road Wellingborough, NN8 2DP

Telephone: 01933441388

Founded: 1867

Capacity: 3,000 (250 Seated)

Team Nickname: Doughboys



Driving to the Ground



Take the M1 to Junction 15 and from the North merge onto the A45 by doing a left at the light and from the south take a right at the lights onto the A45 and at the next roundabout take the third exit then take junction 14 for Wellingborough then second exit at the roundabout then first exit at the next roundabout then at the dog & Duck pub take a right the car park is shared with Wellingborough Whitworth.

Public Transport



Train to Northampton Railway Station and walk 5 minutes and use the Stagecoach East Midlands Stagecoach X46 / X47 busses from Northampton Bus Station this stops at the Dog and Duck with the entrance to the ground next to it.



Train to **Wellingborough Railway Station** and walk 16 minutes to the ground by going out of the main entrance and walking up Midland Road then take the third left into Brook Street East till Irthlingborough Street then take the right then first left into London Road and the Dog and Duck pub on your left, with the entrance to the ground next to it.

Admission Price

£5 Adults
£2 for OAP and Under 16

United Counties League Division One

Promotion to United Counties League Premier Division either South or North

Alyestone Park

Ground – Gary Lineker Pavilion, Saffron Lane, Leicester, LE2 6TG

Telephone: 07990 335830

Founded: 1968

Capacity: 2,000 (100 Seated)

Team Nickname: AP or park



Driving to the Ground



Take the M1 to Junction 21 and third exit from the south and first exit from North onto the A5460 then fourth exit at the next roundabout then turn right onto the soar Valley Way and at the next roundabout take the 5th exit onto the B5366 and the ground is on the left.

Public Transport



48  1 minute

Train to South Wigston Railway Station then walk down to Kirkdale Road and take a right and walk to the end of the road and cross the road turn left and walk down to the bus stop and take the Arriva 48 bus to outside the ground.



Admission Price

£5 Adults
£2 for OAP and Under 16

Barrow Town

Ground - Riverside Park Barrow Road Barrow upon Soar LE12 8EN
Telephone: 01509 620650
Founded: 1938
Capacity: 1,800 (200 Seated)
Team Nickname: Riversiders

Driving to the Ground



Take the M1 to Junction 23 first exit from the North and third exit from the south onto the A512 and go straight on at the next two roundabouts and at the third take the third exit onto the A6004 and go straight on at the next five roundabouts and join the A6.

Then take the first exit for Barrow on Soar and take the first exit at the roundabout and second exit at the next roundabout and the ground is on the right after 300 yards.



Public Transport & Walking



22



127



20 mins

Train to **Leicester Railway Station** then walk out and cross the road to Stop EG and take **Centrebus 22 bus** to Bath Street on Loughborough Road and then take the **Arriva Midlands 127 bus** to Barrow Road in Quorn walk back to the cross then turn left on Farley Road and walk past Quorn FC ground and then walk up to the main roundabout then take the second on the left and walk down Barrow Road over the bridge to the next roundabout then walk straight or second left the ground is on the right just after the Red Victorian house (for night games taxi to the ground from Quorn) and turn left and walk down the lane to the ground.



19 mins

The Alternative is to take the train to **Barrow on Soar Railway Station** then walk up to Grove Road then turn right and walk to the end then turn right onto South Street and at the roundabout take the first left into Bridge Street and continue down the road past the boathouse pub cross the bridge and walk up to the red house there turn left and walk down the lane to the ground.

Admission

Adults £5
Concessions/ U16 £2.50

Birstall United

Ground – Football Cards Direct Stadium, Meadow Lane, Birstall, LE4 4FN

Telephone - 07801242406

Founded: 1961

Capacity: 2,500 (100 Seated)

Team Nickname: Social



Driving to the Ground



Take the M1 to Junction 23 first exit from the North and third exit from the south onto the A50 and go through two roundabouts and then take the left fork and join the A46 then take the exit for Loughborough.

At the roundabout take the second exit into Wanlip and keep in the left lane and at the roundabout take the second exit and at the next take the first exit onto Finllingate and follow it into Reactory Road then follow into Wanlip Lane, at the shops (MD Market) take a left then first left and first right and the ground is around 150 yards on the left.



Public Transport/Walking



28



6 mins

Take the train to Leicester Railway Station then walk out at the London Road entrance cross the road turn left and walk down to the bus stop and take the Centrebus 22A bus to the just before the shops in Birstall on Wanlip Lane cross the road take a left then first left and first right and the ground is around 150 yards on the left.

Admission

Adults £5
 Concessions/ U16 £2

Blackstones

Ground – Lincoln Road Stadium, Lincoln Road, Stamford PE9 1SH
Telephone: 01780 757835
Founded: 1891
Capacity: 1,000 (100 Seated)
Team Nickname: Stones

Driving to the Ground



Take the A1 to Stamford and at the slip road turn right from the North and South onto the A6121 and at the roundabout take the first exit into West Street and continue to you get the Conserve Insurance shop turn left into Conduit Street and follow the road till the sign for Stamford College and take a right into Drift Way than take a left at the Northfields Pub into Kesteven Road take this to a sign on the road says child safe zone take a right into Lincoln

Road and the ground is 20 yards past the roundabout on the left take the lane past the bowling club to the ground.



Public Transport



15 mins

Train to Stamford Railway Station then walk up the approach road at the end turn left walk over the bridge then turn right into Wharf Road then when you get to Daniel Lambert turn right then first left walk a few yards then take a right walk on past Stamford High School then at the mini roundabout take left and walk up then take a left just before Batemans Auctions the ground is on the right at the back Blackstones Sports club just walk up the lane and the ground is on the left.



Admission Price

£5 Adults
£2 for OAP and Under 16

Blidworth Welfare

Ground – Blidworth Welfare Social Centre Ground, Mansfield Road Blidworth NG21 0LR

Telephone: 01623 793361

Founded: 1926

Capacity: 2,000 (150 Seated)

Team Nickname: Welfare



Driving to the Ground



Take the M1 to Junction 23 first exit from the North and third exit from the south onto the A608 and go straight at the next two roundabouts and at the third take the first exit onto the Derby Road, then at the crossroads take sign for Nottingham and Hucknall A611 by turning right and follow it to Blidworth and just past the fire station in the entrance to the ground on the right



Public Transport & Walking



Take the train to Mansfield then walk one minute to the Bus Station and take the Stagecoach East Midlands 28 bus to fire Station in Blidworth and its two minutes' walk back to the ground turn right and walk up the lane to the ground.

You can also use the Trent Barton 141 and Stagecoach 29 busses to the same stop from the bus station.

Admission Price

£5 Adults
£2 for OAP and Under 16

Bourne Town

Ground – Abbey Lawn, Abbey Road Bourne PE10 9EN

Telephone: 07709785273

Founded: 1883

Capacity: 2,000 (100 Seated)

Team Nickname:



Driving to the Ground



Take the A1 to Coselworth and from the North take a left and join the A151 and from the South at the end of the slip road turn left and first exit at the roundabout and at the end take a right onto the A151 and go straight on at two roundabouts into West Street and at the crossroads go straight on into Abbey Road and the entrance to the ground is shared with the local cricket club just park on Abbey Road and walk down the path to the ground which is on the left.



Public Transport



101



Train to Peterborough Railway Station then walk four minutes via the walkway up to Queensgate Shopping Centre Bus Station Stance 7 and then take the Deliane 101 bus to opposite the Town Hall in North Street then walk back cross the road and then take a left into Abbey Road cross the road and the entrance to the ground is beside the Cricket ground walk past the Cricket pavilion to the ground.

Admission Price

£5 Adults
£2 for OAP and Under 16

Clifton All Whites

Ground – Norman Archer Memorial Ground, 227 Green Lane Clifton NG11 9AZ

Telephone: 07775615237

Founded: 1963

Capacity: 1,200 (50 Seated)

Team Nickname: Whites

Driving to the Ground



Take the M1 to Junction 23 first exit from the North and third exit from the south onto the A610 and at the next roundabout take the fourth exit onto Woodhouse Way and go straight on at the next roundabout and at the end of the road turn left onto Ilkeston Road.



Use the two left lanes to join the A52 go straight on at the next roundabout and at the next take the third exit onto Clifton Boulevard then take the exit for the M1 and Birmingham after crossing the Trent River and at the Farnborough roundabout take the first exit and go straight on at two roundabouts and at the lights take a left onto Farnborough Road and at the roundabout take the first left into Clifton Lane



Public Transport & Walking



3



→ 4 mins

Train to **Nottingham Railway Station** then walk out the main entrance to stop S2 and take **Nottingham City Transport 3 bus** to outside the ground on the Fairham Pub just walk back to the roundabout and turn left and the entrance to the ground are on the left.

Admission

Adults £5
Concessions/ U16 £2.50

Dunkirk

Ground – Ron Steel Sports Ground Lenton Lane Clifton Bridge Nottingham NG7 2SA

Telephone: 0115-9850803

Founded: 1945

Capacity: 1,500 (100 Seated)

Team Nickname: The Boatmen



Driving to the Ground



Take the M1 to Junction 23 first exit from the North and third exit from the south onto the A610 and at the next roundabout take the fourth exit onto Woodhouse Way and go straight on at the next roundabout and at the end of the road turn left onto Ilkeston Road.

Use the two left lanes to join the A52 go straight on at the next roundabout and at the next take the third exit onto Clifton Boulevard then take the sign for A453 and take the third exit at the roundabout and then first left into Lenton Lane and follow it round to the ground on the right.

Public Transport and Walking



48/49X or



Centrelink



13mins

Take the East Midlands Train to **Nottingham Railway Station** then take either the **Navy 48 or 49X Nottingham Transport buses** from Arkright Street to North Clifton Bridge or take the CT4N Citylink 1 bus to Queens Park and Ride and from Clifton Bridge stop walk over to the park and ride and take the underpass to Lenton Lane then turn left and walk down and at the ground is the second ground on the lane just follow it to the river and walk past Greenwood Meadows Ground and the ground is on the right



Admission

Adults £5
Concessions/ U16 £2.50

Gedling Miners Welfare

Ground - Mapperley Plains Ground, Plains Road, Mapperley NG3 5RH
Telephone: 0115 9266300
Founded: 1919
Capacity: 2,000 (100 Seated)
Team Nickname: The Miners

Driving to the Ground



Take the M1 to Junction 23 first exit from the North and third exit from the south onto the A610 and at the next roundabout take the third exit and at the lights take a left onto the Western Boulevard and at the roundabout take the second exit onto Valley Road and straight on at the next roundabout then use the left lane to turn left into Mansfield Road.



The take the first right at the Vale pub into Thackerly Lane go straight on through the next roundabout and at the lights turn left into Mapperley Plains and go through two roundabouts

Public Transport/Walking



7



→ 3 mins



47



1 min

Train to **Nottingham Railway Station** then take the Nottingham City **Transport Navy Line Bus 7** from S5 stop to the Victoria Square and walk three minutes to the Parliament Street stop P1 take the **Nottingham City Transport Sky Blue 47 bus** to Plains Road get off the bus Tree Tops Pub and walk straight up Plains Road the ground is on the right after a 1 minute' walk.



Admission

Adults £5
Concessions/ U16 £2.50

Grantham Town A C

Ground - South Kesteven Sports Stadium Trent Road Grantham NG31 7XQ
Telephone: 01476 402224
Capacity: 7,500 (750 Seated)
Founded: 1874
Team Nickname: The Gingerbreads
Programme: £2



Driving to the Ground

North West 

Take the M6 to Junction 30, then exit onto M61 toward Manchester/ Bolton/ Leeds/ Blackburn/ M62/ M65 then drive for around twenty miles then keep right at the fork, follow signs for M60/ M62/ M6/ Ring Road W/Ring Road S/ Manchester Airport/ Trafford Park/ Liverpool/ Birmingham and merge onto M60 then continue onto the M62 to Junction 1A then merge onto the A1. Continue down the A1 till the sign for A607 exit toward Grantham/ Melton Mowbray and at the roundabout take the first exit into Grantham then at the mini roundabout take a left into Trent Road and then at the next mini roundabout take a right there are plenty of parking around the stadium

North East

Take the A1 till the sign for A607 exit towards Grantham & Melton Mowbray and at the roundabout take the first exit into Grantham then at the mini roundabout take a left into Trent Road and then at the next mini roundabout take a right there are plenty of parking around the stadium

South East

Take the A1 till the sign for A607 exit towards Grantham & Melton Mowbray and at the roundabout take the second exit and at the next roundabout take the first exit into Grantham then at the mini roundabout take a left into Trent Road and then at the next mini roundabout take a right there are plenty of parking around the stadium



South West

Take the M5 to and merge onto the M42 near Birmingham then at junction 7A, exit onto M6 toward London/ M1/ Coventry, then at junction 2, take the M69/A46 exit to M1 North/ Leicester/ Coventry (E) and keep on the left and follow the signs for M69/ M1(N) and merge onto M69.

At junction 3, exit onto M1 toward Nottingham, then at junction 21a, take the A46 exit to Braunstone Frith/ Kirby Muxloe/ B5380, Keep right at the fork, then follow the signs for A46/ Leicester North/ Newark and merge onto A46, at the roundabout, take the 1st exit and stay on A46 after 800 yards Take the A607 exit to Melton Mowbray

At the roundabout, take the second exit onto Syston Road/A607 go through four roundabouts and Melton Mowbray and follow the signs for Grantham and at the roundabout go straight on and at the next roundabout take the first exit into Grantham then at the mini roundabout take a left into Trent Road and then at the next mini roundabout take a right there are plenty of parking around the stadium.

Public Transport and Walking



Train to **Grantham Railway Station** then slight left onto Station Road turn left down Wharf Road and about 300 yards down on the left is the bus station and go to Stand 1 and take the **Centrebus Midlands 1 bus** to Shaw Road and then two minutes' walk-up Trent Road and the ground is on the left

Admission

Adults £6
OAP, Under 16's £3

Harrowby United

Ground - Harrowby Fields Dickens Road Grantham NG31 9QY
Telephone: 01476 590822
Founded: 1949
Capacity: 2,000 (150 Seated)
Team Nickname: The Arrows



Driving to the Ground



Take the A15 from the North and south take it to Theekingham roundabout and from the North take the third exit and from the south take the first exit for Grantham on the A52 and follow it on to Three Bridge Road and with the mill in front of you take a left into Harrowby Road then at the end of the road into Sandon Road.

At the crossroads turn right into Beacon Road and at the roundabout take the second exit into Harrowby Lane and mark Jarvis bookies turn left into Edinburgh Road and at the end

turn left because of a one-way system then take the fifth left into Dickens Lane and the ground is 50 yards on the left at the bend in the road

Public Transport



Train to Grantham Railway Station then walk 8 minutes to Grantham bus station on Wharf Road by walking out of the main entrance turn left walk to the end of Station Road and turn left and the Bus Station is beside the Shopping Centre and take the Centrebus Midlands 2 bus from stand 8 to Edinburgh Road at Dryden Close then walk back and take second right first right into Dickens Road and the ground is 50 yards on the left at the bend in the road



Admission Price

£6 Adults
£3 for OAP and Under 16

Holwell Sports

Ground – Welby Road Stadium, 41 Welby Road, Asfordby Hill, Melton Mowbray, LE14 3RD
Telephone - 07910879919
Founded: 1902
Capacity: 1,000 (100 Seated)
Team Nickname: Sparty

Driving to the Ground



Take the A46 and take the exit for East Midlands Airport A6006 from the North take a right at the end of the slip road and from the south follow it to the end and take a left and then left

into Paddys Lane and onto the A6006 and take the first exit at the roundabout and at the next take the first exit and the ground is on the left after about 100 yards



Public Transport & Walking



5a



5 mins

Take the train to Syston Railway Station and outside the railway stop take the Arriva 5A bus to the Primary School in Asfordby Hill and from there walk up to the roundabout and take a left and the ground is 100 yards on the left.



Admission

Adults £5
Concessions/ U16 £3

Hucknall Town

Ground - Watnall Road Hucknall Nottingham NG15 6EY

Telephone - 01159 630206

Founded: 1943

Capacity: 4,000 (250 Seated)

Team Nickname: Raiders

Ground Opened: 2001

Driving to the Ground



Take junction 26 of the A1 either first or third exit depending on if you have come south or from the north then after a few hundred yards at the roundabout take the second exit onto the A6002 and continue through two roundabouts.

At the end of the road take a left into Hucknall Lane and go straight on at one roundabout and at the next take the first exit onto the A611 and then at the next roundabout take the first exit and the ground is on the left



Public Transport & Walking



10 minutes

Train to Hucknall Railway Station come out of the station you will come up to a roundabout. You walk straight through on and walk up till you get to the Bingo hall then you go right. Walk up High Street passed the Plough & Harrow (nice food and good beer) then walk on up till you get to Bet Fred cross the road and turn left up Watnall Road. Follow the road for about a mile past Spar up to the roundabout go straight on till you get to the ground which is on your left.



Admission

Adults £5
Concessions/ U16 £2.50

Kirby Muxloe

Ground - Kirby Muxloe Sports Club, Ratby Lane, Kirby Muxloe, LE9 2AQ

Telephone: 0116 239 3201

Founded: 1910

Capacity: 3,000 (120 Seated)

Team Nickname: KM



Driving to the Ground



South

Take the M1 and join the A46 and keep in the left lane and take the B5380 for Kirkby Muxloe and at the roundabout then take the second exit at the first roundabout and the third at the next roundabout onto Kirkby Way and then take the second exit at the next into Rathby Lane and the ground is on the right with a small car park.



North

Take the M1 to junction 21 and take the fourth exit onto the M1 and join the A46 and keep in the left lane and take the B5380 for Kirkby Muxloe and at the roundabout then take the second exit at the first roundabout and the third at the next roundabout onto Kirkby Way and then take the second exit at the next into Rathby Lane and the ground is on the right with a small car park.

Public Transport and Walking



5a 15 mins

Train to Leicester Railway Station then walk across the road and take the Centre Bus HH Hopper to Gilroes Cemetery take the Arriva Midlands 26A Bus to Main Road then walk back take the first left into Station Road and then take the third left into Fox Lane and at the end take a right into Dersford Road then at the end take a left into Rathby Lane and walk down to you see the sign for the club on the right then turn right and walk up the lane to the ground.

Admission Price

£6 Adults
£3 for OAP and Under 16

Newark Town

Ground - YMCA Activity Village, Lord Hawkes Way, Newark, NG24 4FH

Telephone: 01636233125

Founded: 1868

Capacity: 1,000 (120 Seated)

Team Nickname: NT

Driving to the Ground



The A46 to the Farndon roundabout and take the first exit from the north and third exit from the south and continue down the road and then take a right for Newark Hospital into Boundary Road and go straight on at the first roundabout and second exit at the next roundabout into Bowbridge Road then take a left for the Leisure Centre and the ground is on the right.



Public Transport & Walking



27 mins

Train to Newark Northgate Railway Station walk out onto Appleton close and take a left and follow this till the crossroads and then take a left into Queens Road cross the road and take a right into Friary Road and walk straight down till you get to London Road there do a left and first right into Bowbridge Road then take a left for the Leisure Centre and the ground is on the right.

Admission Price

£6 Adults
£3 for OAP and Under 16

Radford

Ground - Selhurst Street Hyson Green Nottingham NG7 5EH
Telephone: 0115 9423250
Founded: 1964 (Radford Olympic FC)
Capacity: 1,000 (50 Seated)
Team Nickname: The Pheasants

Driving to the Ground



Take the M1 (A1) to Junction 26 Take the A610 exit toward Nottingham At the roundabout, take the 1st exit onto A610 continue straight on at the next roundabout and continue on the A610 till the lights then go straight on over the railway Bridge then at the lights turn left into Gregory Way then take the second left into Radford Road



Public Transport & Walking



→ 3 mins

Train to **Nottingham Railway Station** then walk out and take the **Tram for Hucknall** and get off at Hyson Green on Noel Street Stop from there it's a six minutes' walk just take the first left into Beaconsfield Road walk to the end and walk up the path straight in front of you to the ground



Admission

Adults £6
Concessions/ U16 £3

Rainworth Miners Welfare

Ground - Kirklington Road Rainworth Mansfield NG21 0JY

Telephone - 01623 792495

Founded: 1922

Ground Capacity: 2,000 (220 Seated)

Nickname: The Wrens

Driving to the Ground



From the A1 then exit at Newark onto the A46 (Signposted Nottingham), then follow the A617 (Signposted Mansfield). Keep on following this for around 15 miles, over the roundabout with the A614. Take the first left on the roundabout signposted Rainworth after you enter Mansfield, then right at next one. The ground is 300 yards downhill on the right.

If you are coming from the M1 junction 28 follow signs for Mansfield then right onto the A617 ring road, (Signposted Newark/ Nottingham). Go over two roundabouts and initial set of traffic lights over the next four miles you will pass the ground on your righthand side. At next roundabout turn right and then as above.



Public Transport and Walking



28B



1 mins

Train to **Mansfield Railway Station** then walk it up to the local bus station its four minutes away and go to Bay K and take the **Stagecoach East Midlands 28B** to Southwell Road at the Fresh & Tasty then turn left into Kirklington Road at the Robin Hood pub and then walk 200 yards to the ground which is on the left.

Coming back, you go back opposite to the bus stop you alighted above or across the road from the ground take the **Stagecoach East Midlands 28b** back to Mansfield Bus Station at 4.56pm

Admission

Adult: £5.00,
 Concessions: Under 16s: £4.00
 Child (Under 12): £1 (accompanied by an adult)

St. Andrews

Ground - Canal Street Old Aylestone Leicester LE2 8LX
Telephone: 01162839298
Founded: 1973
Capacity: 1,500 (140 Seated)
Team Nickname: The Drews

Driving to the Ground



At junction 21 A1, exit onto A5460 toward Leicester then at the roundabout, take the 4th exit onto Narborough Road/ South/ B4114 past the Fosse Shopping Centre and at the lights, turn left onto Lutterworth Rd/A426 and continue to follow A426. Heading down the Aylestone Road towards town, turn left into Hall Lane (before the Granby School), at the end of the road turn right onto Disraeli Street, and then take your 1st left onto Canal Street. Over Bridge, left into car park and through the gates at the far-right end of car park is the ground.



Public Transport & Walking



Train to Leicester Railway Station then walk over to Rutland Street Stand EK and take the Arriva Midlands 84 to Hall Lane (before the Granby School), at the end of the road turn right onto Disraeli Street, and then take your 1st left onto Canal Street. Over Bridge and left into car park and through the gates to the ground.

Admission

Adults £5
Concessions/ U16 £3.00

Saffron Dynamo

Ground – King Park, Cambridge Road, Cosby, LE9 1SJ
Telephone: 07715 870257
Founded: 1963
Capacity: 1,500 (150 Seated)
Team Nickname: SAFF

Driving to the Ground



Take the M1 to junction 21 and then first exit from the north or third exit from the south onto the A5460 and at the roundabout take the fourth exit, then first exit at the next roundabout onto the A582, then fourth exit at the next roundabout onto the A426 and third exit at the next roundabout onto Grove Road and at the next roundabout go straight on and follow the road left onto Cambridge Road with the ground on the right just after you cross the M1 bridge a small car park.



Public Transport & Walking



Train to Leicester Railway Station turn left out of the main station and then take the first left into Granby Street and walk up to Tesco Express and take a left into Rutland Street and from Stop EK take the Arriva 84 bus to the Recreation Field in Cosby cross the road and take the path to the ground which will be front of you.

Admission

Adults £5
Concessions/ U16 £3

Sothwell City

Ground – Centenery Sport Ground, Fiskerton Road, Brinkley, NG25 0TP
Telephone: 07949061130
Founded: 1893
Capacity: 2,000 (150 Seated)
Team Nickname: City



Driving to the Ground



Take the A1 to Newark and take the A46 to the Cattle market Roundabout there take the third exit onto the A617 and then take a left for Rolleston and the Power Station and continue to Fiskerton Railway station then take a right into Centenary Road and the ground is on the right after 200 yards.

Public Transport & Walking



5 mins

Train to Fiskerton Railway Station then take a right into Centenary Road and the ground is on the right after 200 yards.



Admission

Adults £5
Concessions/ U16 £3.00

West Bridgford

Ground - Regatta Way Sports Ground Regatta Way West Bridgford NG2 5AT

Telephone: 07759081732

Founded: 1990

Ground Capacity: 1,000 (50 Seated)

Nickname: The Bridge or Colts



Driving to the Ground



Take the first exit from the South or the fourth exit from the North on the A46 at the Saxondale junction and join the A52 then at the Gameston roundabout take the second exit and at eh school take a right into Regatta Way and the ground is on the left it shares with the local cricket club



Public Transport & Walking



5 mins

Train to **Nottingham Railway Station** then walk out the main entrance to stop 1 and take **Trent Barton Mainline bus** to Priory Road on Radcliffe Road then take the first left into Regatta Way and the ground is 200 yards on the left.



7 or 11 or



Connection



5 mins

Also the **Nottingham City Transport Green Line 7 & 11 Rushcliffe Green and Trent Barton Cotgrave Connection** all go within six minutes of the ground but have different stops.

Admission

Adults £6
Concessions/ U16 £3